

# GENEVA LAKE ASSOCIATION, INC.

## 2016 DIRECTORY



# 2016 Directory



**GENEVA LAKE ASSOCIATION**

**P.O. Box 412**

**Lake Geneva, WI 53147**

**262-203-7108**

**GLAOffice@aol.com**

**www.genevalakeassoc.org**

**ANNUAL PUBLICATION OF THE GENEVA LAKE ASSOCIATION, INC.  
PROTECTING GENEVA LAKE SINCE 1935**

## **Survey facts about Geneva Lake**

Length of Lake..... 9 miles  
Greatest Width..... 3 miles  
Narrowest ..... 1/2 mile  
Distance around the Lake..... 26 miles  
Maximum Depth ..... 142 feet  
Area of Lake..... 8.6 sq. miles / 5,504 acres  
Geneva Lake is 861 feet above sea level; 282 feet above  
Lake Michigan

Geneva Lake Association, Inc.

### **Annual Meeting**

Big Foot Country Club

Saturday, July 30, 2016

9:30 a.m.

Watch for our Meeting Notice!

Members and guests invited



## **THE COVER**

*A calm day on the water is always a beautiful sight, especially when the piers are just in, the trees are just starting to bloom, and the moorings await their craft.*

### **Your Photo?**

*May we use your photo on our 2017 Directory cover? Send in your submission by April 1, 2017.*

*If your photo is selected, your description of the scene and credit will go here.*

# **GLA Sponsors Placement of Lake Path Signs Around Geneva Lake Shore**



You are invited to walk  
along the lakeshore path  
and enjoy the natural beauty  
of the Geneva Lake shoreline

## **You Are Entering Private Property**

To preserve these private grounds and  
protect the environment, please  
observe the following:

- Stay on the lakeshore path or trail.
- Keep pets on a leash.
- Do not remove plants or other natural materials.
- Bicycles and motorized vehicles are prohibited by municipal ordinance in most areas.
- Picnicking, swimming, fishing, hunting, fires, and sports activities are not permitted.

**GENEVA LAKE ASSOCIATION, INC.**

With the approval of the four communities around the lake, the Geneva Lake Association several years ago erected a number of Lake Path signs where the walking public enters onto private land. In 2013, the GLA Board of Directors replaced those signs. Some had deteriorated, and improvements were made to the message. In 2014 GLA volunteers took photos with GPS coordinates of the 21 signs and indicated their placements on the map on pages 36-37. The wording of these attractively painted wood signs, mounted on steel or wood posts, is shown above.

We are all aware that the public, by tradition of well over 100 years, is allowed to walk the shore path completely around the lake, even though it passes over private property. Most people respect the privilege and are very careful not to violate the trust given them by lake shore property owners.

We know, however, that there are abuses by a few, sometimes because they are not aware of the implied rules. The signs, strategically located on the walking path, remind the public of what is allowed and what is not permitted.

Lake Path signs are available to home owners or property owner associations at cost, subject to the approval of GLA.

**GENEVA LAKE  
ASSOCIATION, INC.**  
2007 DIRECTORY OF MEMBERS



**GENEVA LAKE  
ASSOCIATION, INC.**  
2008 DIRECTORY OF MEMBERS



**GENEVA LAKE  
ASSOCIATION, INC.**  
2009 DIRECTORY OF MEMBERS



**GENEVA LAKE  
ASSOCIATION, INC.**  
2010 DIRECTORY OF MEMBERS




**GENEVA LAKE  
ASSOCIATION, INC.**  
2011 DIRECTORY OF MEMBERS




**GENEVA LAKE  
ASSOCIATION, INC.**  
2012 DIRECTORY




**GENEVA LAKE  
ASSOCIATION, INC.**  
2013 DIRECTORY



**GENEVA LAKE  
ASSOCIATION, INC.**  
2014 DIRECTORY



**GENEVA LAKE  
ASSOCIATION, INC.**  
2015 DIRECTORY



**Published by Geneva Lake Association, Inc.  
P.O. Box 412, Lake Geneva, WI 53147**